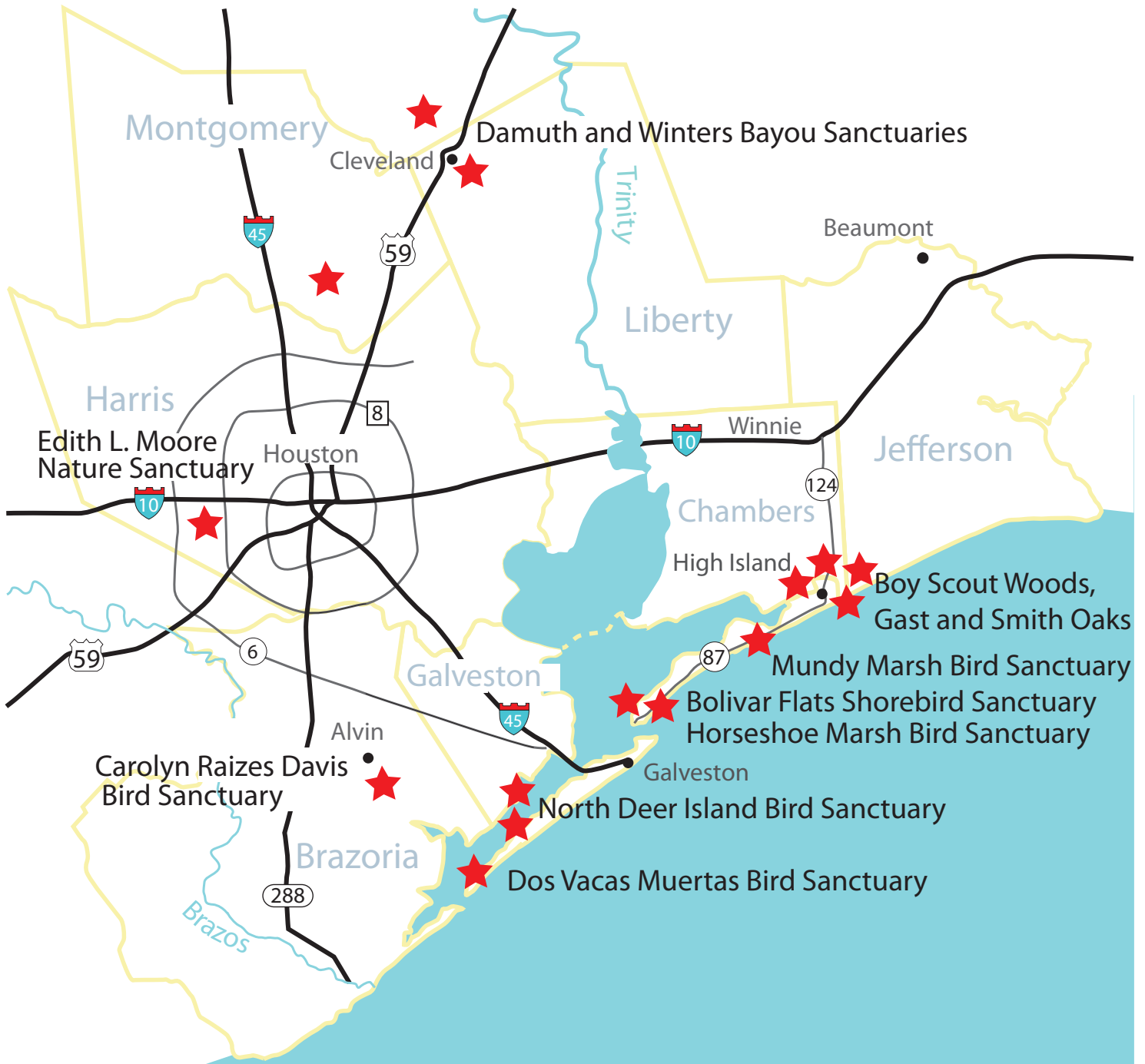
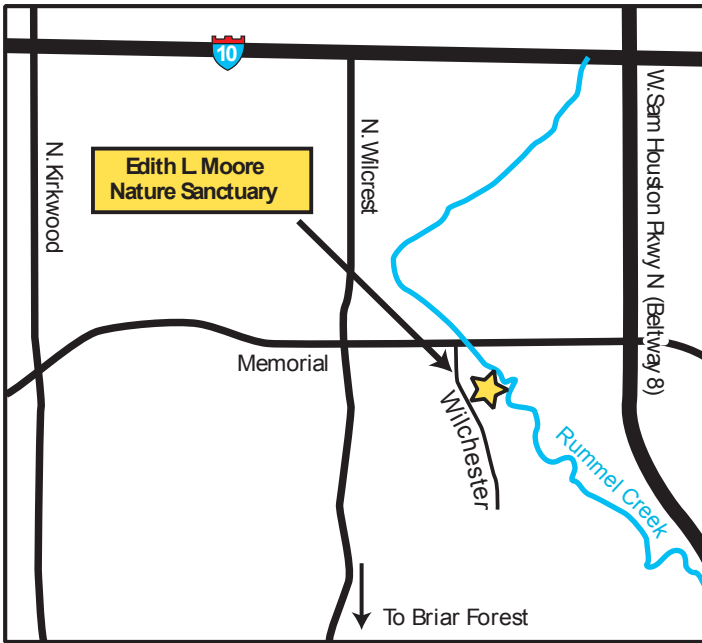


HOUSTON AUDUBON SANCTUARIES

This is a list of easily accessible Houston Audubon Sanctuaries. Please visit our website at www.houstonaudubon.org or call us for more information on planning your visit to these sanctuaries and for online resources to assist in your birding experience.

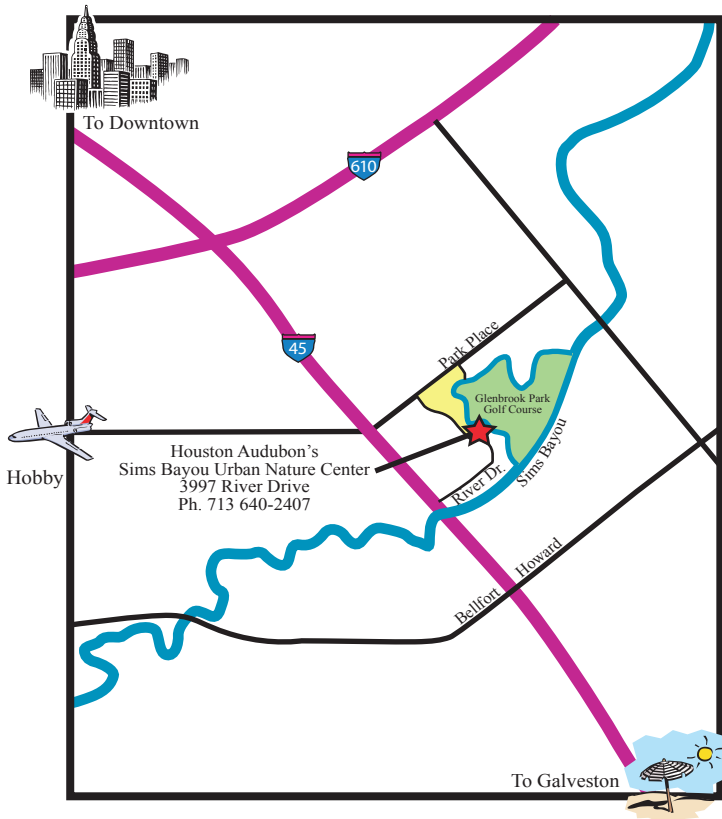


Houston Audubon
440 Wilchester Blvd.
Houston, TX 77079
P: (713) 932-1639
info@houstonaudubon.org
www.houstonaudubon.org



EDITH L. MOORE NATURE SANCTUARY

Take I-10 west to the Beltway 8 Frontage Rd. exit. Turn left (south) onto the Frontage Road under Beltway 8. Turn right onto Memorial Drive and go .25 miles to the Rustling Pines Subdivision. Turn left onto Wilchester Blvd. The Edith L. Moore Nature Sanctuary is the 2nd property on the left.



SIMS BAYOU URBAN NATURE CENTER

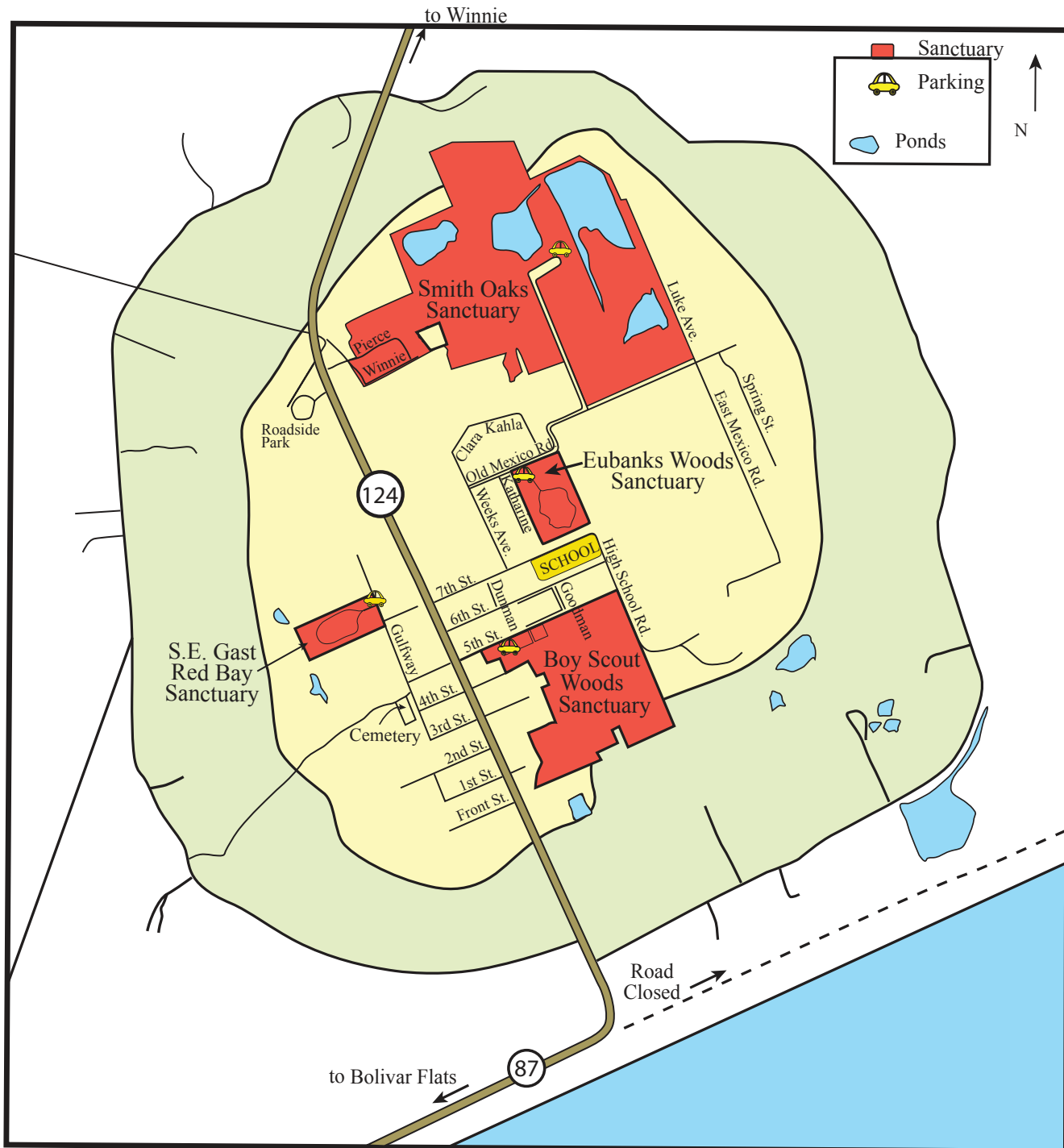
Please call ahead to schedule a visit (713) 640-2407.

From Houston: South on I-45, take the Howard/Belfort exit (Exit 38B). U-turn under the freeway to the northbound feeder. Turn right just before the Shell Gas Station onto River Dr. Go approx. 1/2 mile to 3997 River Drive. The nature center will be on the right next to the tennis courts.

From Galveston: North on I-45, take the Park Place/Broadway exit (Exit 39). Remain on the feeder. Turn right just before the Shell Gas Station onto River Dr. The nature center will be on the right just before the tennis courts.

Additional parking available at Charlton Park or along the street.

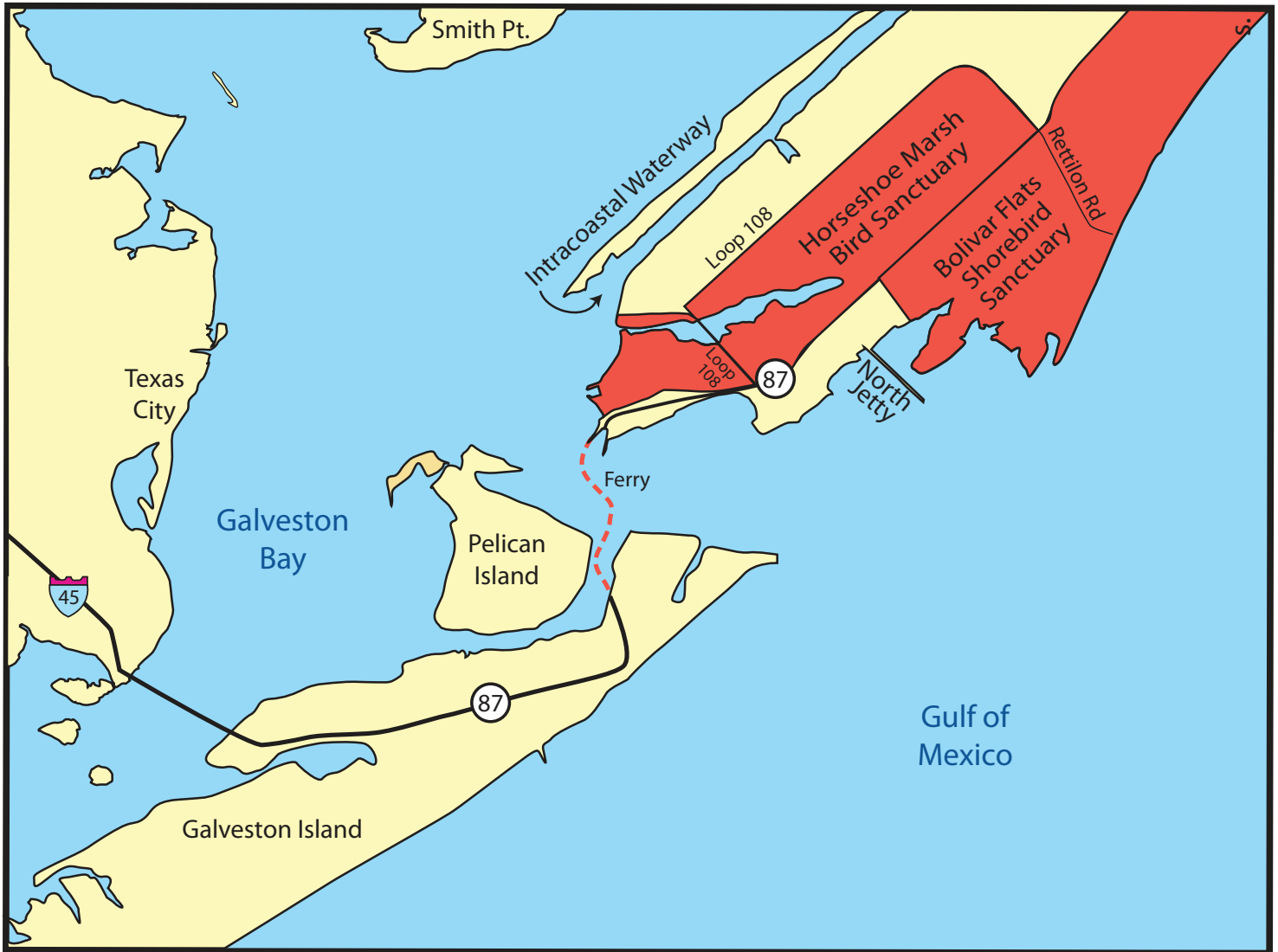
HIGH ISLAND SANCTUARIES



High Island is on the coast just off Hwy. 87. It can be reached by taking I-10 east from Houston, taking the Winnie exit, then going south on Hwy. 124 to the town of High Island. Another option is to use the free Galveston - Bolivar ferry and proceed up the coast on Hwy. 87. Turn left onto Hwy. 124 after approximately 30 miles. Turn right onto 5th St. to visit Boy Scout Woods. Follow the map to the other 3 High Island sanctuaries.

Another option is to use the free Galveston - Bolivar ferry and proceed up the coast on Hwy. 87. Turn left onto Hwy. 124 after approximately 30 miles. Turn right onto 5th St. to visit Boy Scout Woods. Follow the map to the other 3 High Island sanctuaries.

BOLIVAR FLATS SANCTUARY



Take I-45 south from Houston to Galveston Island. Follow Broadway to Seawall Blvd, then left onto Ferry Road (SH 87). Take the ferry to the Bolivar Peninsula. To reach Bolivar Flats Shorebird Sanctuary take SH 87 3.7 miles to Rettilon Road. Turn right and drive to the beach. Turn right on the beach and drive on the beach to the vehicular barricade where you may park.

From 5th Street in High Island, turn left onto Hwy. 124. At the stop sign. Turn right on to Hwy. 87. Rettilon Road is 30 miles.

Horseshoe Marsh is north of SH 87. Frenchtown Road runs along the western edge of the sanctuary, Loop 108 through the middle. Broadway is along the northern and eastern edge of Horseshoe Marsh Bird Sanctuary.